




| REQUIREMENT INFO | Cooperator | Mark Wyatt | | Plot Data Release | | I hereby grant United Prairie, LLC, and affiliated seed vendors the right to use the test plot data results pertaining to my fields (in whole or in part with such changes in language as do not substantially alter the meaning), the GPS coordinates for my fields, and/or any pictures, photographs or tapes taken in conjunction with said test plot data results in its publicity, promotions and advertising, including use on the Internet. | | | | | | | | | |  | | | | | | | | | | | | | | | | | | | | | |
|------------------|-------------------------------|-----------------|--------|-------------------------------|---------------------------------------------------------------------------------------------------------------------------------------------------|----------------------------------------------------------------------------------------------------------------------------------------------------------------------------------------------------------------------------------------------------------------------------------------------------------------------------------------------------------------------------------------------------------------------------------------------------|----------------|-----------------|-----------|------------|--------|--------------|----------------|-------------------|--------------|-------------------------------------------------------------------------------------|-------------|----------------------------------|--|-------------------------------|------|------|--------|------|------|---------------|-----------|------------|----------------|--|--|---------------|--|--|--------------|--|--|
| | Address | | | | | | | | | | | | | | | | | | | | | | | | | | | | | | | | | | | | |
| | City, State, Zip | Chrisman | | | | I agree that my name, field location (including GPS coordinates), and likeness may be used in publishing test plot data results by United Prairie, LLC. | | | | | | | | | | SOYBEAN HARVEST REPORT | | | | | | | | | | | | | | | | | | | | | |
| | Phone | | | | | | | | | | | | | | | | | | | | | | | | | | | | | | | | | | | | |
| | Salesperson | | | COOPERATOR SIGNATURE AND DATE | | Pesticide Information (Not Required) | | | | | | | | | | | | Selling Price \$9.50 /Bu. | | | | | | | | | | | | | | | | | | | |
| | Plot Type | UP Strip Trial | | UP Location | | | | | | | | | | | | | | | | | | | | | | | | | | | | | | | | | |
| | Planting Date | | | Plot City | | Prior Yr Herb.(s) Pre Herbicide 1 Pre Herbicide 2 Post Herbicide 1 Post Herbicide 2 Soil Insecticide Foliar Insecticide Fungicide | | | | | | | | | | | | | | | | | | | | | | | | | | | | | | | |
| | Planting Pop | 140000 | | Ivesdale | | | | | | | | | | | | | | | | | | | | | | | | | | | | | | | | | |
| | Harvest Date | 10/7/2024 | | Plot County | | <table border="1"> <tr> <th>Rate</th> <th>Date</th> <th>Rate</th> <th>Date</th> </tr> <tr> <td></td> <td></td> <td></td> <td></td> </tr> </table> | | | | | | | | | | | | | | Rate | Date | Rate | Date | | | | | | | | | | | | | | |
| | Rate | Date | Rate | Date | | | | | | | | | | | | | | | | | | | | | | | | | | | | | | | | | |
| | | | | | | | | | | | | | | | | | | | | | | | | | | | | | | | | | | | | | |
| | Soil Texture | CLAY LOAM | | Champaign | | <table border="1"> <tr> <th colspan="3">GPS Coordinates for Plot Area</th> </tr> <tr> <th>Corner</th> <th>Lat.</th> <th>Lon.</th> </tr> <tr> <td>1st Row Front</td> <td>39.952405</td> <td>-88.411427</td> </tr> <tr> <td>Last Row Front</td> <td></td> <td></td> </tr> <tr> <td>Last Row Back</td> <td></td> <td></td> </tr> <tr> <td>1st Row Back</td> <td></td> <td></td> </tr> </table> | | | | | | | | | | | | | | GPS Coordinates for Plot Area | | | Corner | Lat. | Lon. | 1st Row Front | 39.952405 | -88.411427 | Last Row Front | | | Last Row Back | | | 1st Row Back | | |
| | GPS Coordinates for Plot Area | | | | | | | | | | | | | | | | | | | | | | | | | | | | | | | | | | | | |
| Corner | Lat. | Lon. | | | | | | | | | | | | | | | | | | | | | | | | | | | | | | | | | | | |
| 1st Row Front | 39.952405 | -88.411427 | | | | | | | | | | | | | | | | | | | | | | | | | | | | | | | | | | | |
| Last Row Front | | | | | | | | | | | | | | | | | | | | | | | | | | | | | | | | | | | | | |
| Last Row Back | | | | | | | | | | | | | | | | | | | | | | | | | | | | | | | | | | | | | |
| 1st Row Back | | | | | | | | | | | | | | | | | | | | | | | | | | | | | | | | | | | | | |
| Prev Crop | CORN-GRAIN | | | | <table border="1"> <tr> <th>Rate</th> <th>Date</th> <th>Rate</th> <th>Date</th> </tr> <tr> <td></td> <td></td> <td></td> <td></td> </tr> </table> | | | | | | | | | | Rate | Date | Rate | Date | | | | | | | | | | | | | | | | | | | |
| Rate | Date | Rate | Date | | | | | | | | | | | | | | | | | | | | | | | | | | | | | | | | | | |
| | | | | | | | | | | | | | | | | | | | | | | | | | | | | | | | | | | | | | |
| Tillage Type | MINIMUM | | | | <table border="1"> <tr> <th>Rate</th> <th>Date</th> <th>Rate</th> <th>Date</th> </tr> <tr> <td></td> <td></td> <td></td> <td></td> </tr> </table> | | | | | | | | | | Rate | Date | Rate | Date | | | | | | | | | | | | | | | | | | | |
| Rate | Date | Rate | Date | | | | | | | | | | | | | | | | | | | | | | | | | | | | | | | | | | |
| | | | | | | | | | | | | | | | | | | | | | | | | | | | | | | | | | | | | | |
| Irrigated | NO | | | | <table border="1"> <tr> <th>Rate</th> <th>Date</th> <th>Rate</th> <th>Date</th> </tr> <tr> <td></td> <td></td> <td></td> <td></td> </tr> </table> | | | | | | | | | | Rate | Date | Rate | Date | | | | | | | | | | | | | | | | | | | |
| Rate | Date | Rate | Date | | | | | | | | | | | | | | | | | | | | | | | | | | | | | | | | | | |
| | | | | | | | | | | | | | | | | | | | | | | | | | | | | | | | | | | | | | |
| Spacial Data | NO | | | | <table border="1"> <tr> <th>Rate</th> <th>Date</th> <th>Rate</th> <th>Date</th> </tr> <tr> <td></td> <td></td> <td></td> <td></td> </tr> </table> | | | | | | | | | | Rate | Date | Rate | Date | | | | | | | | | | | | | | | | | | | |
| Rate | Date | Rate | Date | | | | | | | | | | | | | | | | | | | | | | | | | | | | | | | | | | |
| | | | | | | | | | | | | | | | | | | | | | | | | | | | | | | | | | | | | | |
| | | | | | | | | | | | | | | | | | | | | | | | | | | | | | | | | | | | | | |
| Entry No. | Business Brand | Soybean Product | Traits | Notes | Seed Treatment | Foliar Fungicide | Harvest Weight | Harvest Moist % | Row Width | Row Length | # Rows | Harvest Pop. | Tst Wt. lbs/bu | Bu/Acre @ 13% mst | Gross Income | Yield Rank | Income Rank | | | | | | | | | | | | | | | | | | | | |
| 1 | Stine | 28EG32 | E3 | | | | 980 | 10.5 | 30 | 450 | 8 | | | 81.3 | \$ 772.59 | 12 | 12 | | | | | | | | | | | | | | | | | | | | |
| 6 | Stine | 31EF23 | E3 | | | | 966 | 10.5 | 30 | 450 | 8 | | | 80.2 | \$ 761.55 | 14 | 14 | | | | | | | | | | | | | | | | | | | | |
| 7 | Xitavo | X3105 | E3 | | | | 998 | 10.6 | 30 | 450 | 8 | | | 82.7 | \$ 785.90 | 9 | 9 | | | | | | | | | | | | | | | | | | | | |
| 8 | Pioneer | 31Z03 | E3 | | | | 1002 | 10.2 | 30 | 450 | 8 | | | 83.4 | \$ 792.58 | 6 | 6 | | | | | | | | | | | | | | | | | | | | |
| 9 | Stine | 31EF02 | E3 | | | | 1012 | 10.4 | 30 | 450 | 8 | | | 84.1 | \$ 798.71 | 4 | 4 | | | | | | | | | | | | | | | | | | | | |
| 10 | Xitavo | X3224 | E3 | | | | 988 | 10.6 | 30 | 450 | 8 | | | 81.9 | \$ 778.02 | 10 | 10 | | | | | | | | | | | | | | | | | | | | |
| 11 | Brevant | B344 | E3 | | | | 1038 | 10.5 | 30 | 450 | 8 | | | 86.1 | \$ 818.31 | 2 | 2 | | | | | | | | | | | | | | | | | | | | |
| 12 | Brevant | B342 | E3 | | | | 974 | 10.3 | 30 | 450 | 8 | | | 81.0 | \$ 769.57 | 13 | 13 | | | | | | | | | | | | | | | | | | | | |
| 13 | Stine | 35EG92 | E3 | | | | 1020 | 10.4 | 30 | 450 | 8 | | | 84.7 | \$ 805.02 | 3 | 3 | | | | | | | | | | | | | | | | | | | | |
| 14 | Pioneer | 35Z76 | E3 | | | | 998 | 10.0 | 30 | 450 | 8 | | | 83.3 | \$ 791.17 | 8 | 8 | | | | | | | | | | | | | | | | | | | | |
| 15 | Stine | 36EE12 | E3 | | | | 1004 | 10.5 | 30 | 450 | 8 | | | 83.3 | \$ 791.51 | 7 | 7 | | | | | | | | | | | | | | | | | | | | |
| 16 | Pioneer | 37Z06 | E3 | | | | 1046 | 10.5 | 30 | 450 | 8 | | | 86.8 | \$ 824.62 | 1 | 1 | | | | | | | | | | | | | | | | | | | | |
| 17 | Xitavo | X3795 | E3 | | | | 984 | 10.6 | 30 | 450 | 8 | | | 81.6 | \$ 774.87 | 11 | 11 | | | | | | | | | | | | | | | | | | | | |
| 18 | Stine | 37EG23 | E3 | | | | 1012 | 10.7 | 30 | 450 | 8 | | | 83.8 | \$ 796.03 | 5 | 5 | | | | | | | | | | | | | | | | | | | | |
| 19 | | | | | | | | | | | | | | | | | | | | | | | | | | | | | | | | | | | | | |
| 20 | Stine | | E3 | | | | | | | | | | | | | | | | | | | | | | | | | | | | | | | | | | |
| 22 | Stine | | E3 | | | | | | | | | | | | | | | | | | | | | | | | | | | | | | | | | | |
| 23 | Stine | | E3 | | | | | | | | | | | | | | | | | | | | | | | | | | | | | | | | | | |
| 24 | Stine | | E3 | | | | | | | | | | | | | | | | | | | | | | | | | | | | | | | | | | |
| 25 | Stine | | E3 | | | | | | | | | | | | | | | | | | | | | | | | | | | | | | | | | | |
| 26 | Stine | | E3 | | | | | | | | | | | | | | | | | | | | | | | | | | | | | | | | | | |
| 27 | Stine | | E3 | | | | | | | | | | | | | | | | | | | | | | | | | | | | | | | | | | |
| 28 | Stine | | E3 | | | | | | | | | | | | | | | | | | | | | | | | | | | | | | | | | | |
| 29 | Stine | | E3 | | | | | | | | | | | | | | | | | | | | | | | | | | | | | | | | | | |
| 30 | Stine | | E3 | | | | | | | | | | | | | | | | | | | | | | | | | | | | | | | | | | |
| 31 | Stine | | E3 | | | | | | | | | | | | | | | | | | | | | | | | | | | | | | | | | | |
| 32 | | | | | | | | | | | | | | | | | | | | | | | | | | | | | | | | | | | | | |
| 33 | | | | | | | | | | | | | | | | | | | | | | | | | | | | | | | | | | | | | |
| 34 | Classified as Confidential | | | | | | | | | | | | | | | | | | | | | | | | | | | | | | | | | | | | |

| | | | | | | | | | | | | | | | | | |
|--------------------------------------------------------------|------------------|----------------|-------------------------------|-----------|-------------|----------------------------------------------------------------------------------------------------------------------------------------------------------------------------------------------------------------------------------------------------------------------------------------------------------------------------------------------------------------------------------------------------------------------------------------------------|------|-------------|--------------|--------------------------------------------------------------------------------------------------------------------------|--|--|--|---------------|--|--------|------|
| R E Q U I R E D I N F O | Cooperator | Mark Wyatt | Plot Data Release | | | I hereby grant United Prairie, LLC, and affiliated seed vendors the right to use the test plot data results pertaining to my fields (in whole or in part with such changes in language as do not substantially alter the meaning), the GPS coordinates for my fields, and/or any pictures, photographs or tapes taken in conjunction with said test plot data results in its publicity, promotions and advertising, including use on the Internet. | | | |  | | | | | | | |
| | Address | | | | | | | | | | | | | | | | |
| | City, State, Zip | Chrisman | | | | | | | | | | | | | | | |
| | Phone | | | | | I agree that my name, field location (including GPS coordinates), and likeness may be used in publishing test plot data results by United Prairie, LLC. | | | |  SOYBEAN HARVEST REPORT | | | | | | | |
| | Salesperson | | COOPERATOR SIGNATURE AND DATE | | | Pesticide Information (Not Required) | | | | | | | | Selling Price | | \$9.50 | /Bu. |
| | Plot Type | UP Strip Trial | UP Location | | | Prior Yr Herb.(s) | | | | | | | | | | | |
| | Planting Date | | Plot City | Ivesdale | | Pre Herbicide 1 | Rate | | Date | | | | | | | | |
| | Planting Pop | 140000 | Plot County | Champaign | | Pre Herbicide 2 | Rate | | Date | | | | | | | | |
| | Harvest Date | 10/7/2024 | GPS Coordinates for Plot Area | | | Post Herbicide 1 | Rate | | Date | | | | | | | | |
| | Soil Texture | CLAY LOAM | Corner | Lat. | Lon. | Post Herbicide 2 | Rate | | Date | | | | | | | | |
| | Prev Crop | CORN-GRAIN | 1st Row Front | 39.952405 | -88.411427 | Soil Insecticide | Rate | | Date | | | | | | | | |
| | Tillage Type | MINIMUM | Last Row Front | | | Foliar Insecticide | Rate | | Date | | | | | | | | |
| Irrigated | NO | Last Row Back | | | Fungicide | Rate | | Date | | | | | | | | | |
| Spacial Data | NO | 1st Row Back | | | | | | | | | | | | | | | |
| 35 | | | | | | | | | | | | | | | | | |
| 36 | | | | | | | | | | | | | | | | | |
| 37 | | | | | | | | | | | | | | | | | |
| 38 | | | | | | | | | | | | | | | | | |
| 39 | | | | | | | | | | | | | | | | | |
| 40 | | | | | | | | | | | | | | | | | |
| 34 | | | | | | | | | | | | | | | | | |
| 35 | | | | | | | | | | | | | | | | | |
| 36 | | | | | | | | | | | | | | | | | |
| PLOT AVERAGE | | | | | 10.5 | | | 83.2 | 790.0 | | | | | | | | |
| Location of Stakes | | | | | Directions: | | | | | | | | | | | | |
| Comments: | | | | | | | | | | | | | | | | | |